Empty Lots - SkyCity

Map showing current empty lots and lot to be empty after demolition in December 2018, at 1101 N.Cliff Dr.

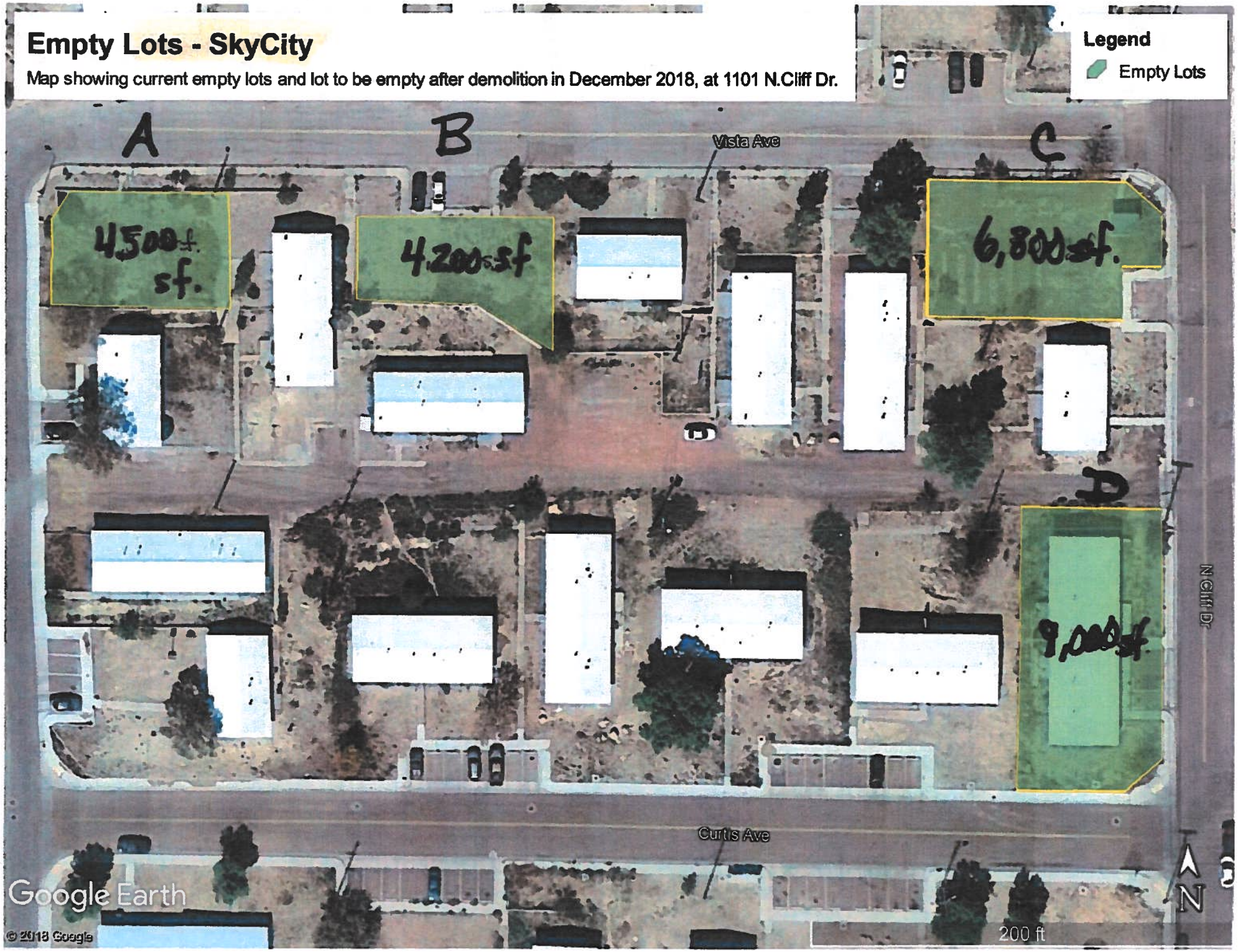

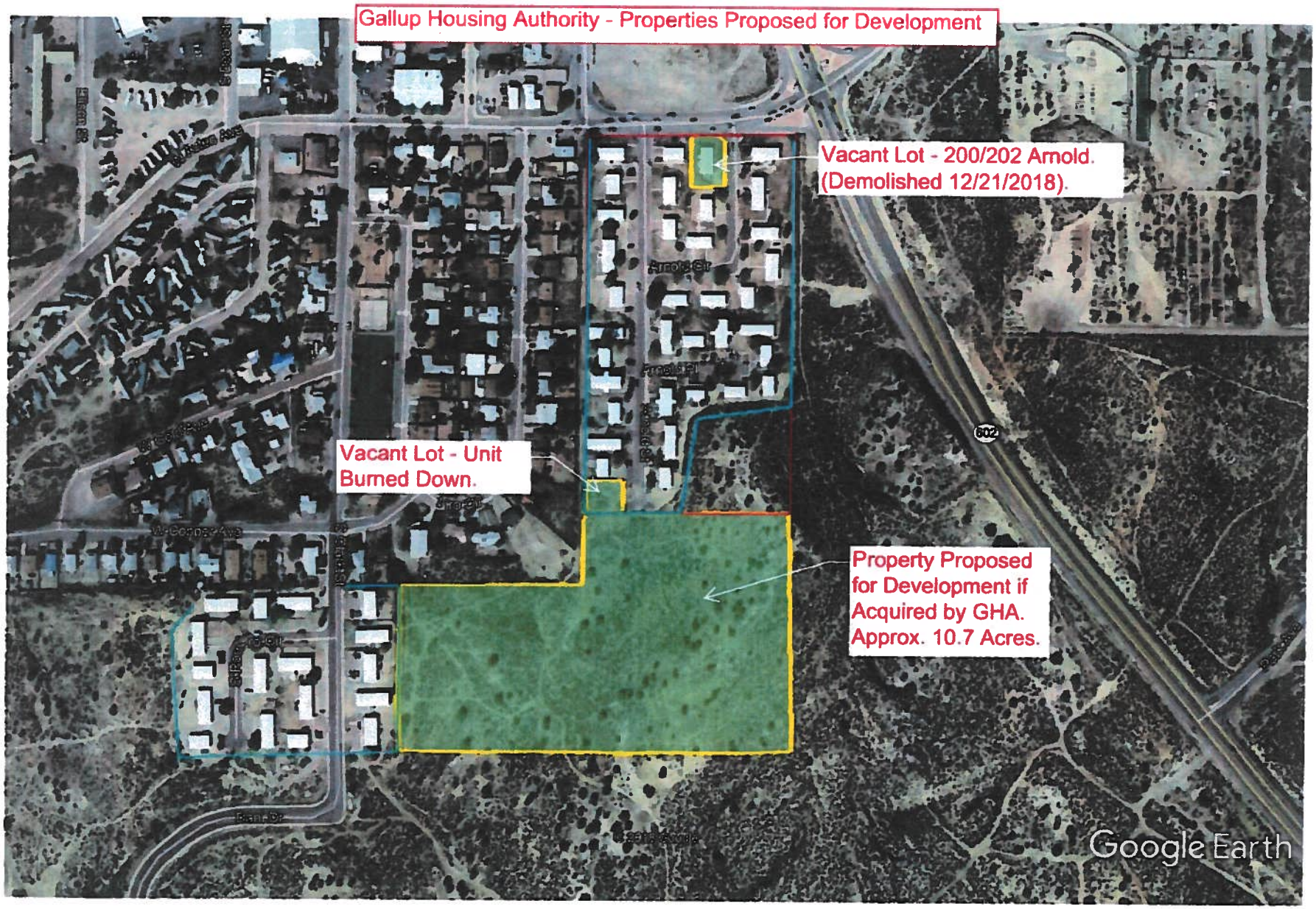
Gallup Housing Authority - Properties Proposed for Development
Vacant Lot - 200/202 Arnold. (Demolished 12/21/2018).
Vacant Lot - Unit Burned Down.
Property Proposed for Development if Acquired by GHA. Approx. 10.7 Acres.
Google Earth

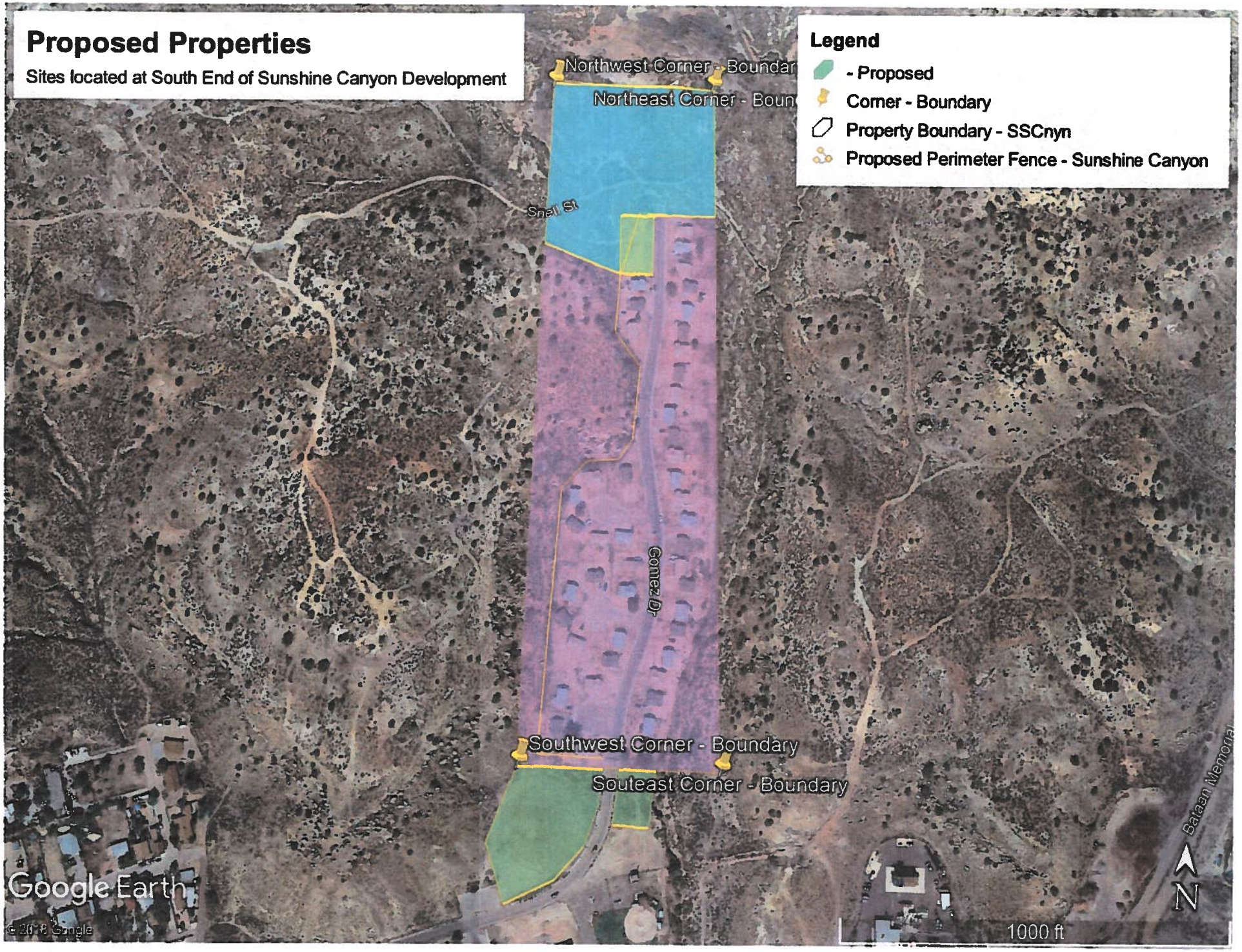
Proposed Properties
Sites located at South End of Sunshine Canyon Development
Legend
- Proposed
Corner - Boundary
Property Boundary - SSCnyn
Proposed Perimeter Fence - Sunshine Canyon
Northwest Corner - Boundar
Northeast Corner - Boun
Snell St
Gomez Dr
Southwest Corner - Boundary
Souteast Corner - Boundary
Bataan Memorial
N
1000 ft
Google Earth
© 2018 Google